

PUBLIC PATH DIVERSION AND DEFINITIVE MAP AND STATEMENT MODIFICATION ORDER
HIGHWAYS ACT 1980
WILDLIFE AND COUNTRYSIDE ACT 1981
WILTSHIRE COUNCIL

**The Wiltshire Council City of Salisbury (Stratford sub Castle) Salisbury footpath no. 6
Diversion Order 2016 and Definitive Map and Statement Modification Order 2016**

This Order is made by Wiltshire Council ("the authority") under section 119 of the Highways Act 1980 ("the 1980 Act") because it appears to the authority that in the interests of the owner of the land crossed by the footpath described in paragraph 1 of this order it is expedient that the line of the path should be diverted.

This order is also made under section 53A(2) of the Wildlife and Countryside Act 1981 ("the 1981 Act") because it appears to the authority that the City of Salisbury Area definitive map and statement dated 1953 as modified under the Wildlife and Countryside Act 1981 require modification in consequence of the occurrence of an event specified in section 53(3)(a)(i) of the 1981 Act, namely the diversion (as authorised by this Order) of a highway shown or required to be shown in the map and statement.

Salisbury City Council have been consulted as required by section 120(2) of the 1980 Act.

BY THIS ORDER

1. The public footpath over the land situate at Stratford sub Castle and shown by a bold continuous line on the map contained in this order and described in Part 1 of the Schedule to this order shall be stopped up after 7 days from the date of confirmation of this order, and thereupon the City of Salisbury area definitive map dated 1953 shall be modified by deleting from it that public right of way.
2. There shall be at the end of 7 days from the date of confirmation of this order be a public footpath over the land situate at Stratford sub Castle and as described in Part 2 of the Schedule and shown by a broken line on the map contained in this order, and thereupon the City of Salisbury area definitive map dated 1953 shall be modified by adding that path to it.
3. The City of Salisbury area definitive statement shall be modified as described in part 3 of the Schedule to this Order.

SCHEDULE

PART 1

DESCRIPTION OF SITE OF EXISTING PATH OR WAY

Part of Salisbury path no. 6 leading from its junction with Salisbury path no. 24 at Dairy Cottage leading in a north westerly direction to OS Grid reference SU 1320 3248 and as shown by a bold black line leading from point B to point A on the plan attached hereto.

Width: 2 metres to 2.14 metres

Approximate length: 321 metres

PART 2

DESCRIPTION OF SITE OF NEW PATH OR WAY

Path as shown by a black broken line on the plan attached hereto leading from point C at OS Grid reference SU 1339 3223 leading in a north westerly and north easterly direction to point A at OS Grid reference SU 1320 3248.

Width: 3 metres

Approximate length: 326 metres

PART 3

MODIFICATION OF DEFINITIVE STATEMENT


VARIATION OF PARTICULARS OF PATH OR WAY

Parish	Number	Details	Section
Salisbury	6	<u>FOOTPATH</u> From the Portway, path no. 3, south west of Portway Cottage, leading north – west past Parsonage Farm and across Grabbage Lane to road C.1, south of Dean's Farm. Approximate length 1194 metres Width 2 metres to 2.14 metres except from OS Grid reference. SU 1320 3248 to SU 1339 3223 where 3 metres	53(3)(a)(i)

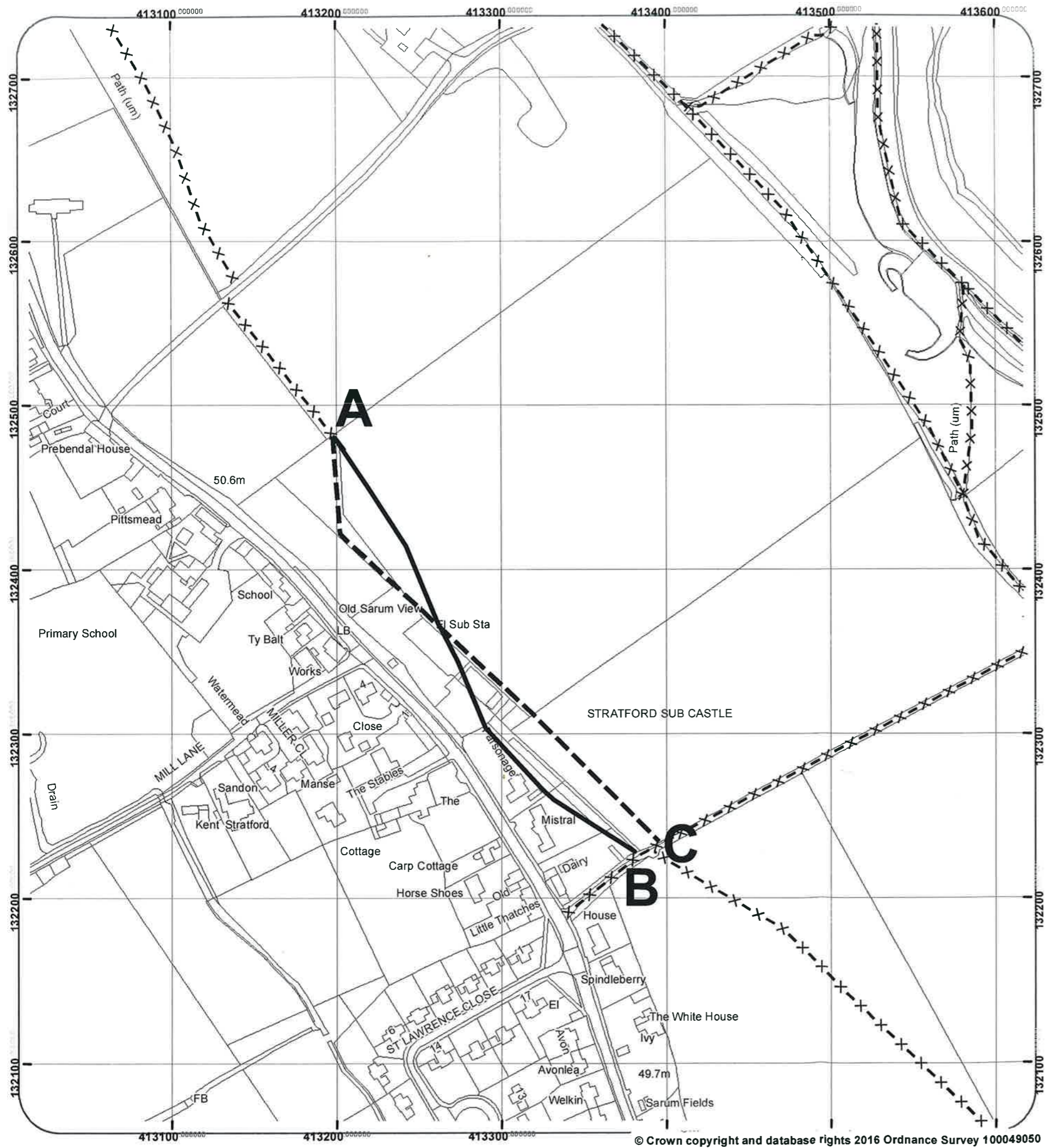
THE COMMON SEAL of }
WILTSHIRE COUNCIL }
was hereunto affixed this }
12th day of December 2016 }



In the presence of : -


G.W. GATERS

Team Leader (Legal)



ORDER PLAN

Diversion of Part of Salisbury Footpath no. 6

Salisbury 6 to be extinguished **A** ————— **E**
 Footpath to be created **A** - - - - - **C**
 Unaffected rights of way x-x-x-x-x-x-x-x

1:2,500 at A3



PUBLIC PATH EXTINGUISHMENT ORDER
HIGHWAYS ACT 1980
WILTSHIRE COUNCIL

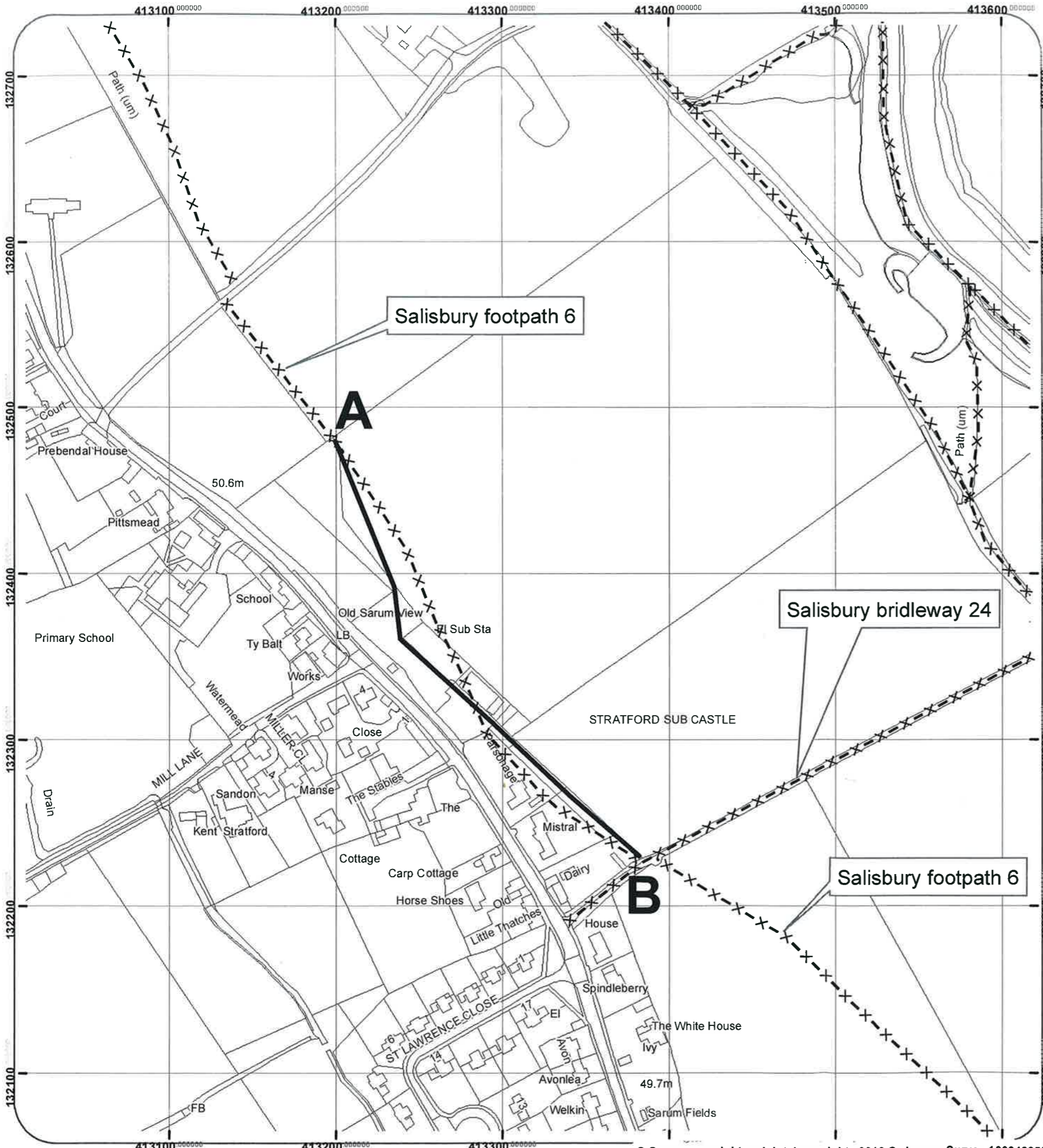
**The Wiltshire Council Stratford sub Castle footpath linking
Salisbury 24 with Salisbury 6**

This order is made by Wiltshire Council ('the authority') under section 118 of the Highways Act 1980 because it appears to the authority that the footpath described in paragraph 1 below is not needed for public use.

Salisbury City Council have been consulted as required by section 120(2) of the 1980 Act.

BY THIS ORDER

1. The public right of way over the land situated at Stratford sub Castle and shown by a continuous bold line on the map from point A to Point B attached to this order and described in the Schedule to this order shall be extinguished after 1 day from the date of confirmation of this order.



ORDER PLAN

Extinguishment of Unrecorded footpath at Stratford sub Castle Salisbury

Footpath to be extinguished **A** ——— **B**
 Unaffected rights of way x-x-x-x-x-x-x-x

1:2,500 at A3



SCHEDULE

Length of footpath shown as a bold black line leading from point A at OS Grid reference SU 1320 3248 to Point B at OS Grid reference SU 1338 3223 on the Order plan attached hereto.

Width 2metres

Approximate length 323 metres

THE COMMON SEAL of }
WILTSHIRE COUNCIL was }
hereunto affixed this 12th day }
of December 2016 }



in the presence of: 
S.W. SLATER

Team Leader (Legal)